



# LA SCUOLA ITALIANA A LONDRA

Bilingual Primary School with Nursery

154 Holland Park Avenue LONDON W11 4UH tel.020 7603 5353

## TRAVEL PLAN

The safety of pupils on their journey to and around the vicinity of the school is of paramount importance.

As is common for any school, La Scuola Italiana a Londra has implemented a Travel Plan to which school is enthusiastically committed. However, it is also a **legal requirement** of the Royal Borough of Kensington and Chelsea (RBKC) for our school. **Each parent must strictly adhere to the Travel Plan to ensure the future of La Scuola Italiana a Londra.**

The purpose of the School Travel Plan is to:

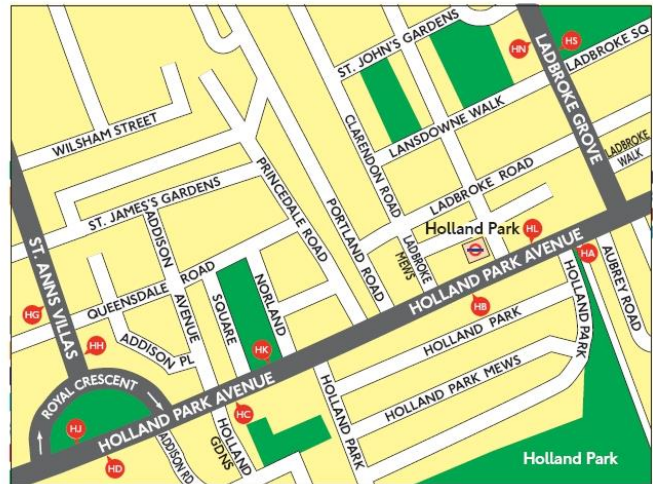
- Maximise the safety of pupils, parents and other road users for the journey to/from school;
- Promote the health and fitness of pupils;
- Minimise air pollution;
- Minimise the effect of traffic and congestion on local resident near the school;
- Fulfil RBKC statutory requirements;
- Encourage environmentally friendly education for adults and children alike

It is imperative that parents understand the following points implemented in the Travel Plan to which La Scuola Italiana a Londra must adhere:

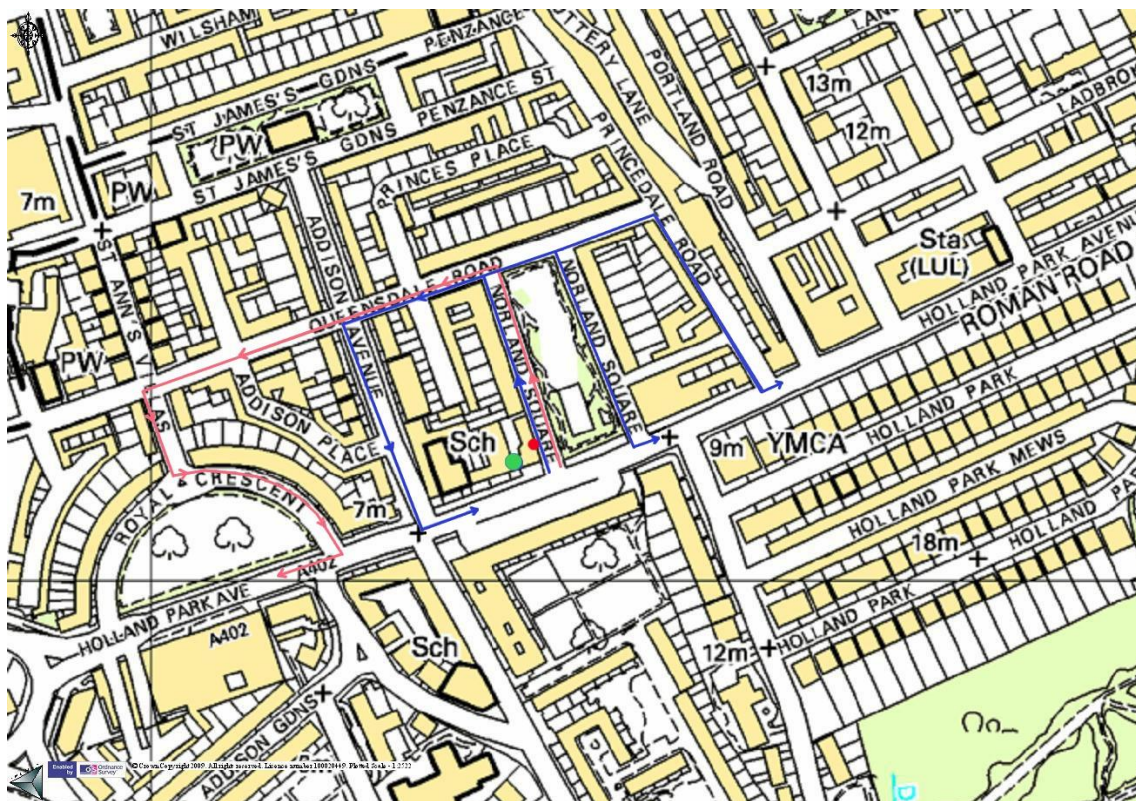
- **Use a means of travel other than the private car whenever possible.**
- **Walking** is the healthiest and safest option. Children can ride bicycles or scooters whilst walking with parents. La Scuola Italiana a Londra has special storage spaces to help store bicycles and scooters.
- **Public transport** is also available in the form of buses and tubes. The nearest tube station is Holland Park on the Central Line (5 minutes walk). Buses 31, 94, 148, 228 stop in Holland Park Avenue near the school, buses 295, 316 stop in St.Anns Villas, as shown on the map below.

## Day buses including 24-hour routes

Bus route	Towards	Bus stops
<b>31</b>	Camden Town	HJ HK HL
	White City	HA HB HC HD
<b>94</b> 	Acton Green	HA HB HC HD
	Piccadilly Circus	HJ HK HL
<b>148</b> 	Camberwell Green	HJ HK HL
	White City	HA HB HC HD
<b>228</b>	Central Middlesex Hospital	HA HB HC HD HS
	Maida Hill	HJ HK HL HN
<b>295</b> 	Clapham Junction	HD HH
	Ladbroke Grove	HG
<b>316</b>	Cricklewood	HG
	White City	HD HH

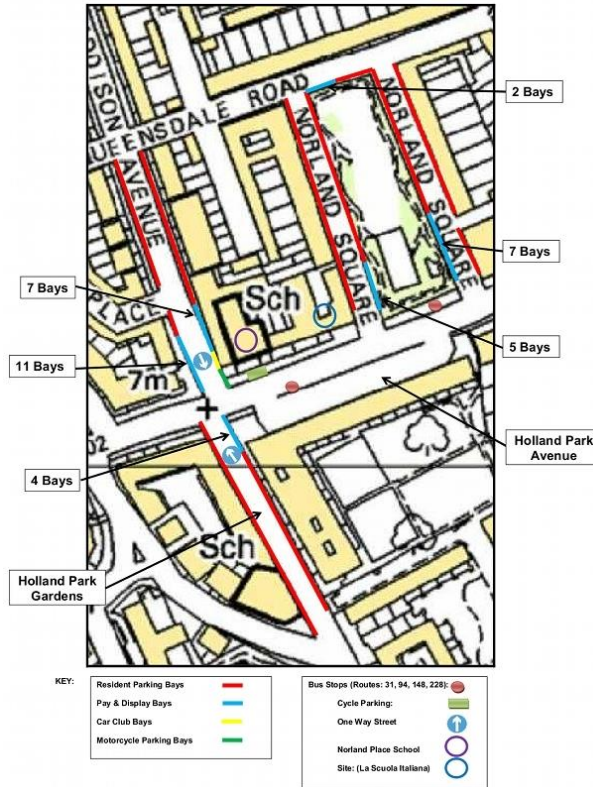


- CAR DROP-OFFS OR PICK-UPS ARE NOT ALLOWED DIRECTLY IN FRONT OF THE SCHOOL.** You will find a map below indicating the point where La Scuola Italiana a Londra will provide traffic warden in a yellow high-visibility jacket to escort children into the school between 8:30-8:45am. You can drop your child with the warden who will escort him/her into the school building. The map also outlines ways to enter/leave the area in different directions.



**KEY:**  
● School  
● Pick up point with warden  
→ Route towards Notting Hill  
→ Route towards Shepherds' Bush

- If you need to park and walk with your child(ren) to deliver them to the door, please use the pay and display bays available on both Norland Square and Addison Avenue, at either side of the school's block, as shown on the map below.



**The Travel Plan will be under continuous review by the School and the RBKC. It must be adhered to at all times.**

**THANK YOU**

